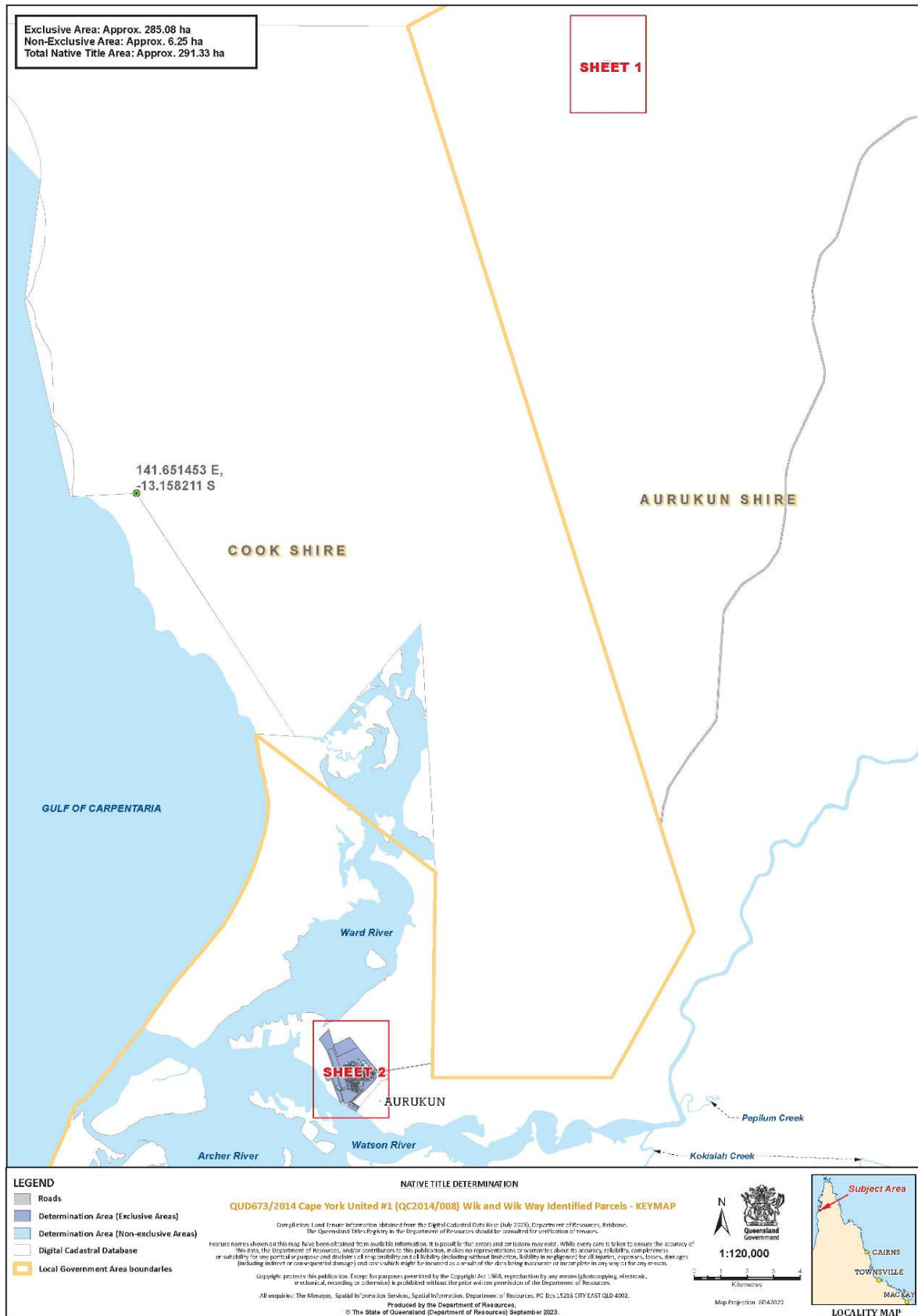

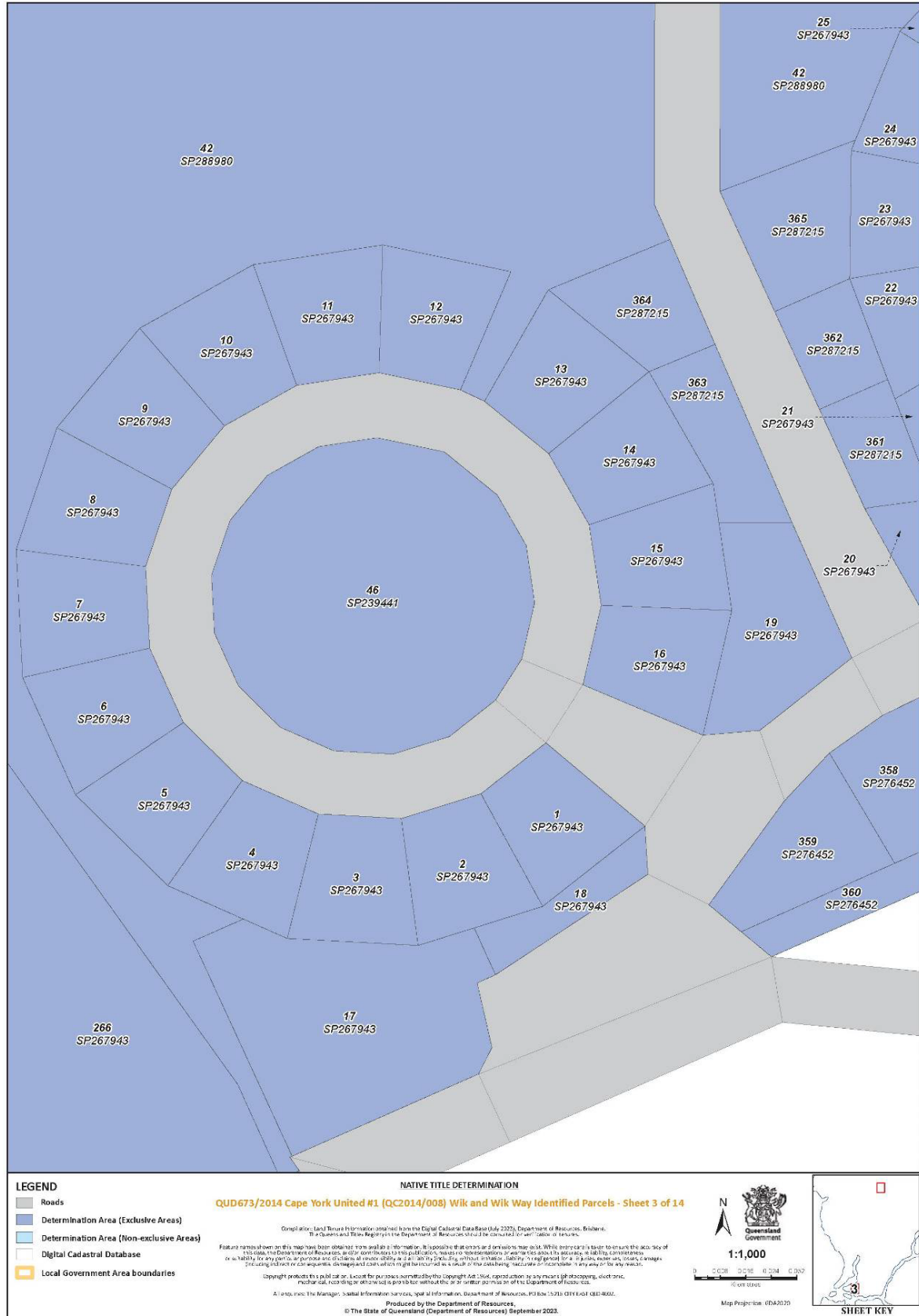
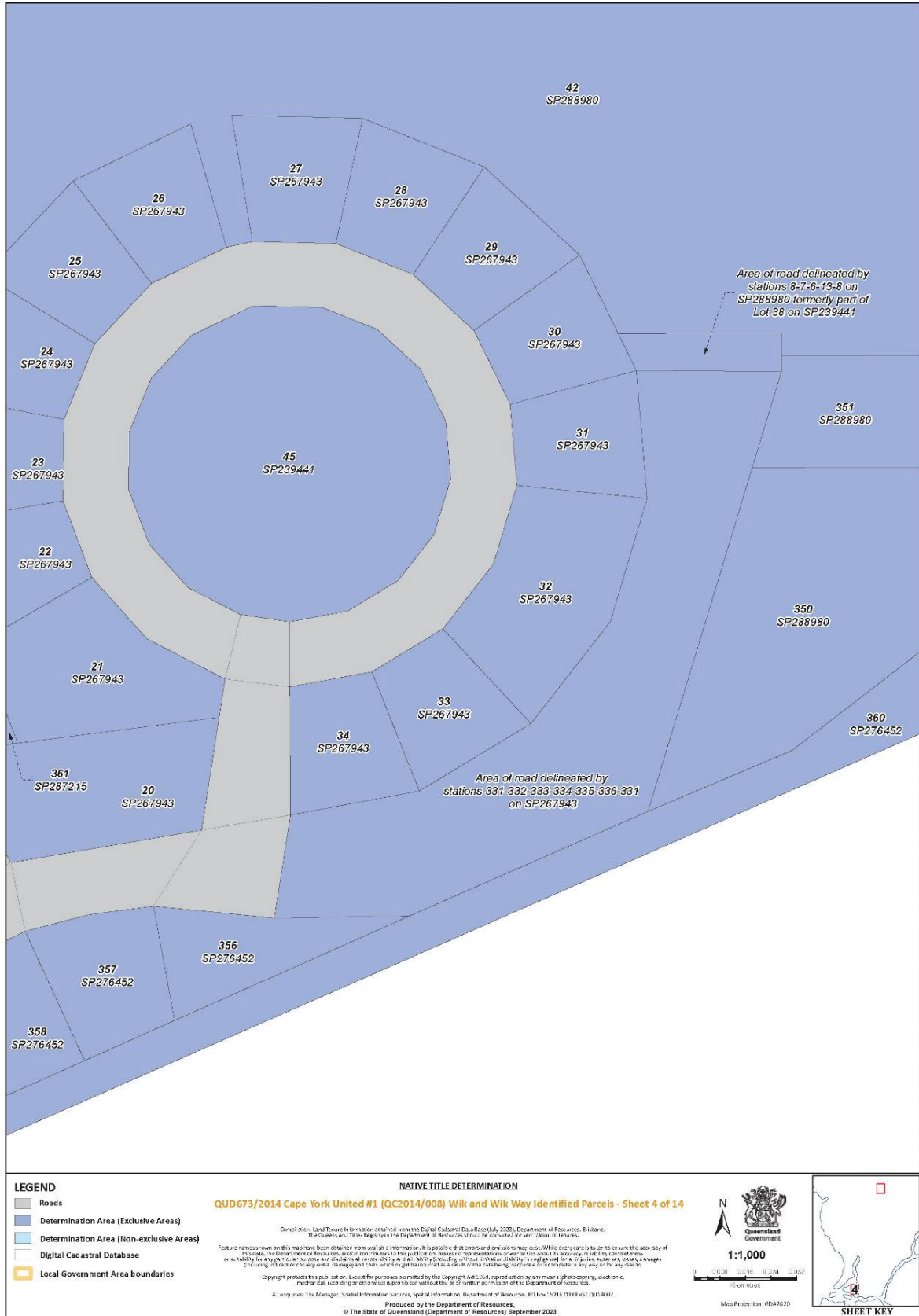


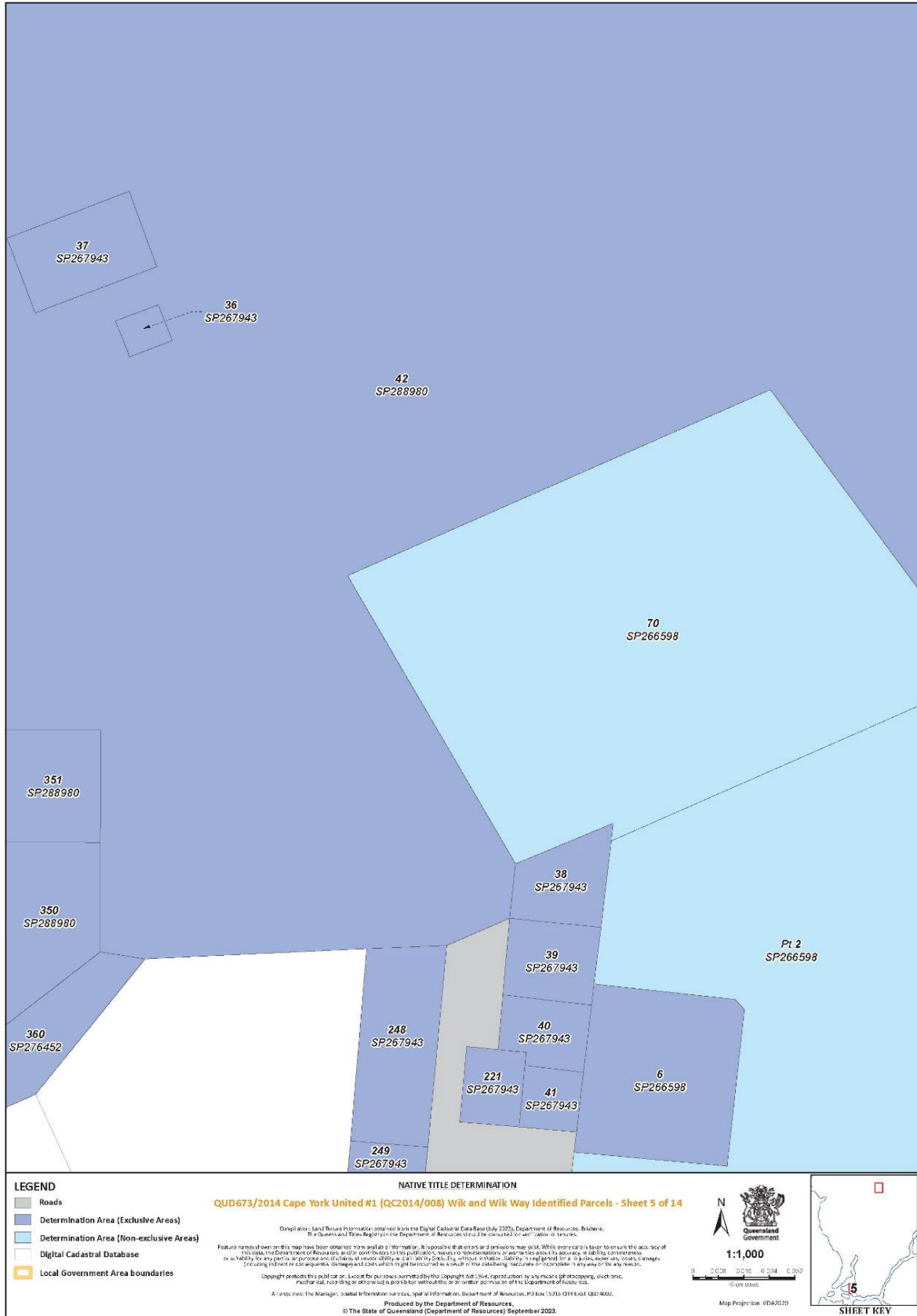
Schedule 4 – Map of Determination Area



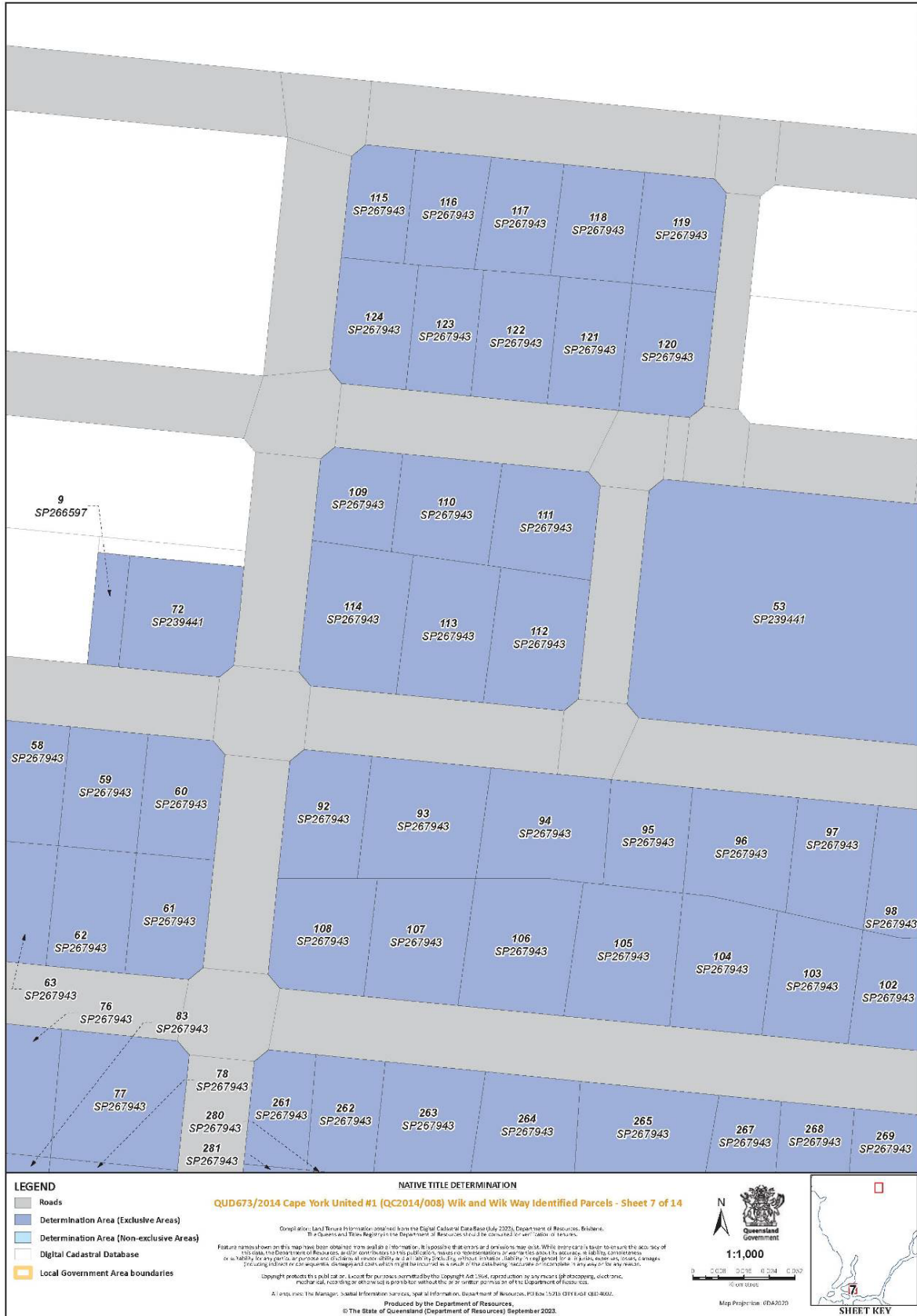








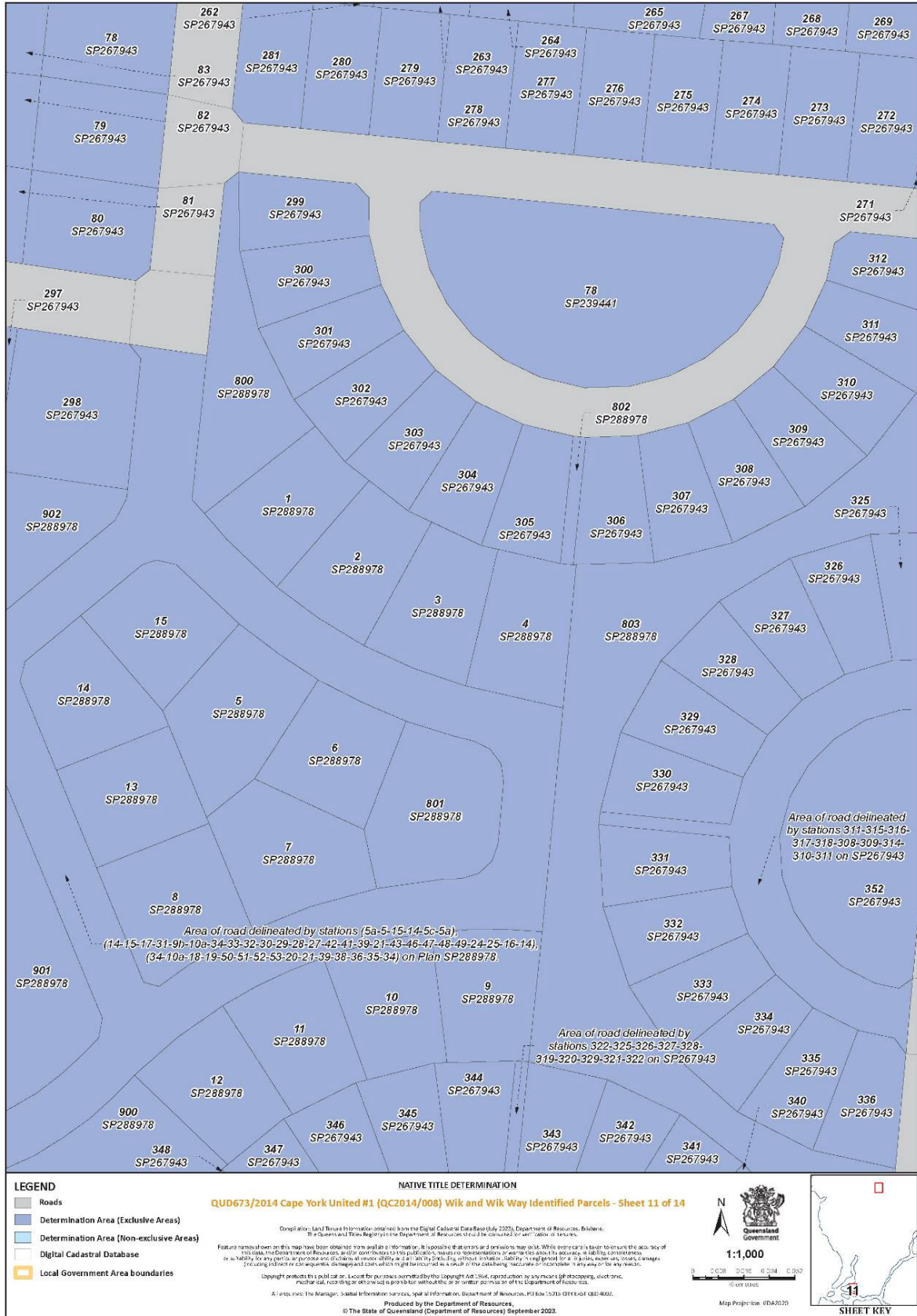




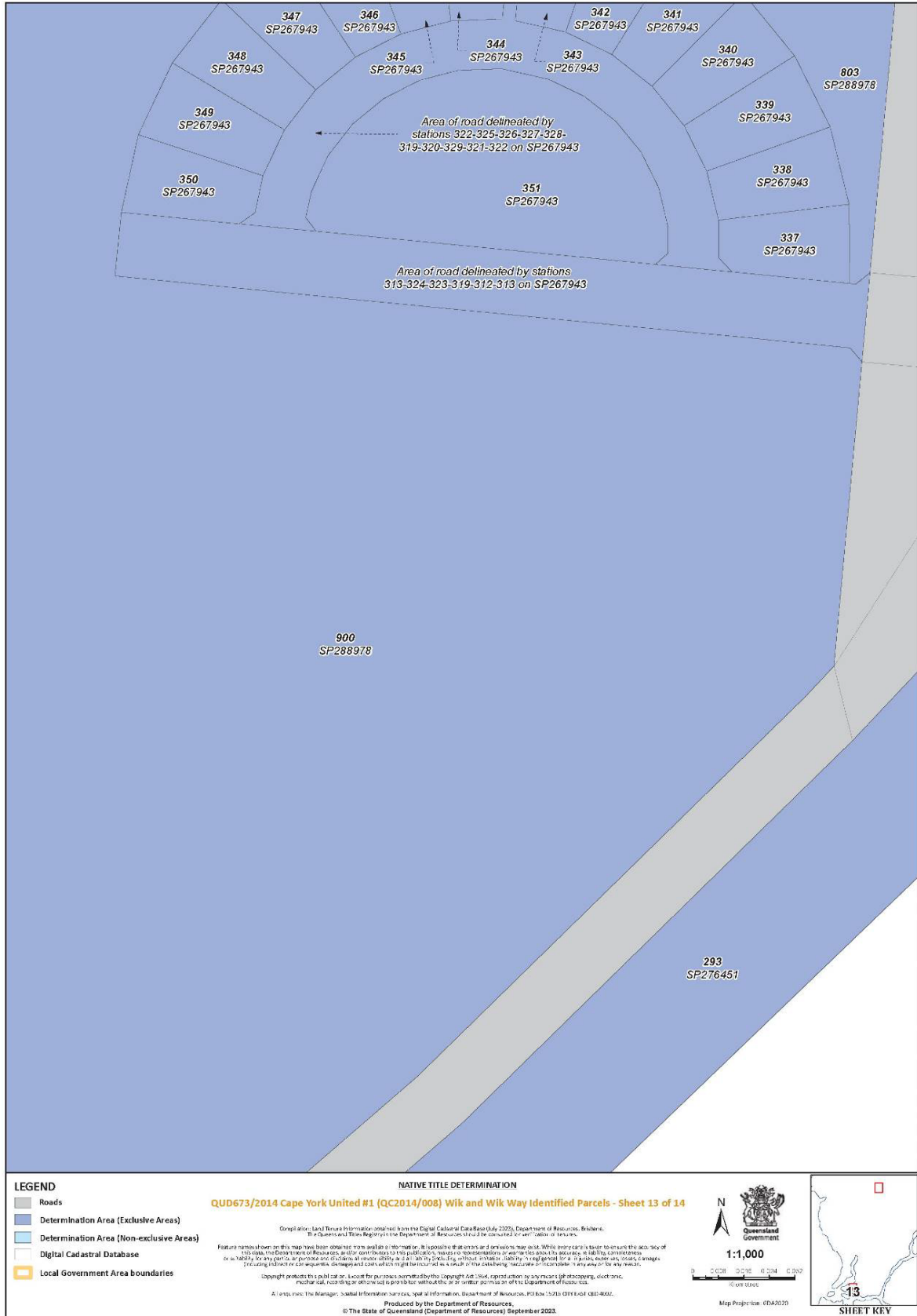












Document Path: R:\CL\ADMIN\2014\QUD673_008\Cape York United #1\Determination_Map\UK_Wik_Identified_Parcels\UK_Wik_Identified_Parcels_A4P_Determination_Pages.mxd



Document Path: R:\CLM\MM\2014\QCD2014_008\Cape York United #1\Determination_Map\QR_Wik_Identified_Parcels\A4P_Determination_Pages.mxd